

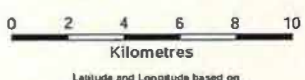
WCD2019/016
Gnulli, Gnulli #2 and Gnulli #3 -
Yinggarda, Baiyungu and Thalanyji People



GNULLI ILUA

SCHEDULE 3, MAP 2

CAPE RANGE NATIONAL PARK
SOUTHERN EXTENSION LAND,
EXMOUTH GULF OPTIONAL AREA,
NINGALOO OPTIONAL AREA
and
NINGALOO COASTAL STRIP



Latitude and Longitude based on Geocentric Datum of Australia 1984

LEGEND

- Cape Range National Park Southern Extension Land
- Exmouth Gulf Optional Area
- Ningaloo Optional Area
- Ningaloo Coastal Strip

Native Title Determination Boundary

- WCD2019/016 Gnulli, Gnulli #2 and Gnulli #3 - Yinggarda, Baiyungu and Thalanyji People

Prescribed Body Corporate Boundary

- Baiyungu/Thalanyji

TENURE as at 29/06/2018

- Marine Park
- Miscellaneous Tenures
- Unallocated Crown Land
- Freehold
- Pastoral Leases
- General and Special Purpose Leases
- Reserves

DATA SOURCES

Cadastral and Tenure information sourced from Landgate Spatial Cadastral Database (SCDB) as at 29 June 2018. Road names sourced from Landgate Road Centreline Dataset. Administrative boundaries are sourced from the Landgate Administrative Boundaries Dataset. Topographical data sourced from the PSMA Dataset. Coastlines and shorelines are interpreted from aerial photography or recorded from ground surveys. Islands shown are Unallocated Crown Land (UCL) unless otherwise specified. ILUA Area dataset sourced from Department of Biodiversity, Conservation and Attractions (DBCA) as at 21 September 2018. This dataset is a representation of the areas defined in the Indigenous Land Use Agreement (ILUA). In the event of any discrepancy between the ILUA and the areas depicted on the map, the written description shall take precedence.

DISCLAIMER

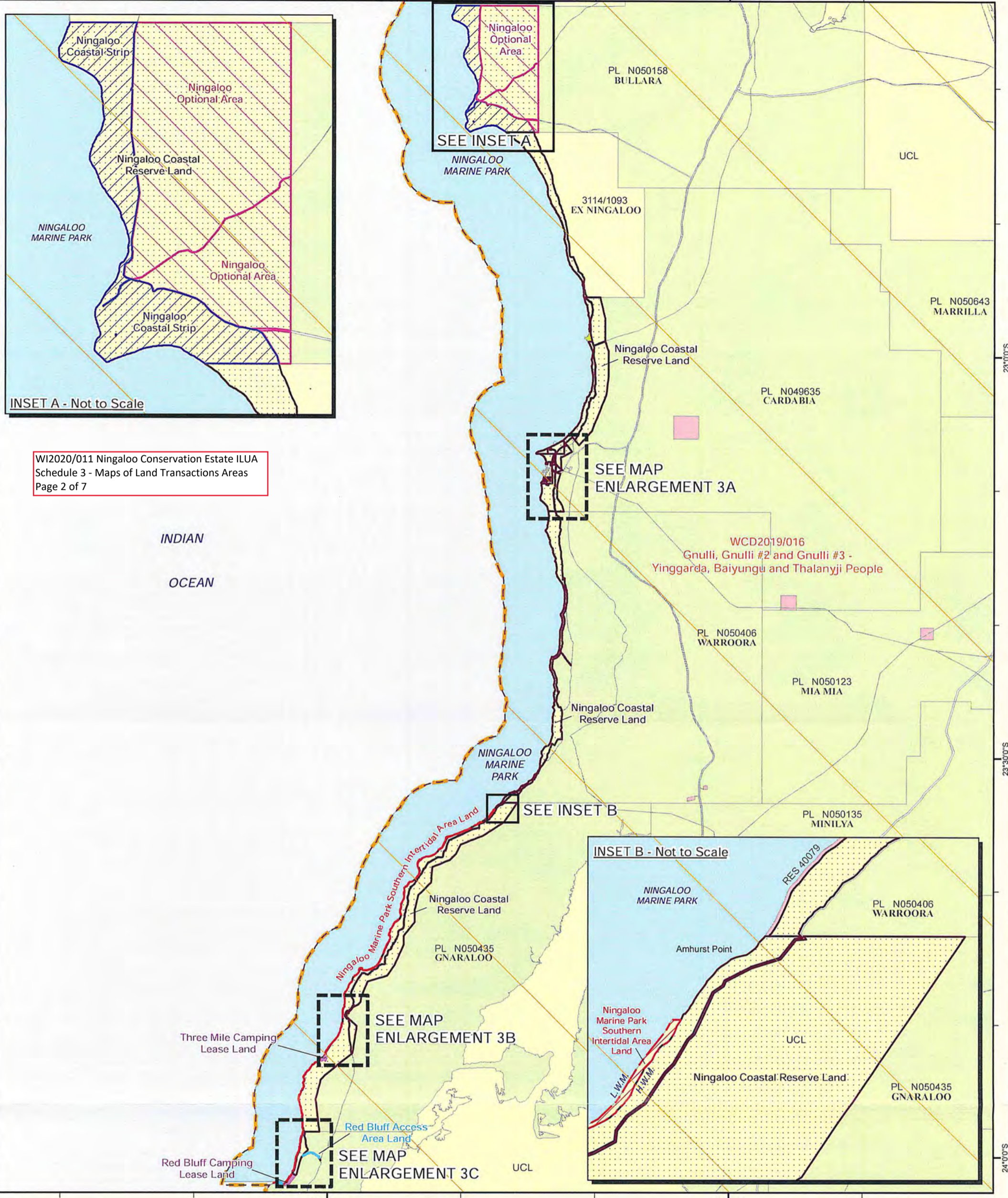
For informational purposes only. This map is a pictorial representation of data extracted from Landgate Datasets and is intended to be an overview of general geographical information. Boundaries shown on this map do not necessarily depict an exact cadastral boundary. Native title application boundaries interpolated from descriptions held by the National Native Title Tribunal (NNTT) and Federal Court. Reference should be made to the NNTT for confirmation of this boundary for any legal purposes. In the event of any discrepancy between the written application boundary description and the areas depicted on this map the written description shall take precedence as the maps and/or enlargements are indicative only.

GRAPHIC SERVICES
PRODUCED: 13/05/2020

Street address: 1 Midland Square, Midland, WA 6056
Postal address: PO Box 2222, Midland, WA 6938
Tel: (08) 9273 7373 Fax: (08) 9250 3187
email: graphic.services@landgate.wa.gov.au
Internet: www.landgate.wa.gov.au

© Western Australian Land Information Authority 2020





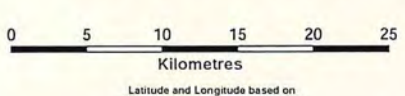
WI2020/011 Ningaloo Conservation Estate ILUA
 Schedule 3 - Maps of Land Transactions Areas
 Page 2 of 7

INDIAN
 OCEAN

GNULLI ILUA

SCHEDULE 3, MAP 3

NINGALOO COASTAL RESERVE LAND,
 NINGALOO OPTIONAL AREA,
 NINGALOO COASTAL STRIP,
 THREE MILE CAMPING LEASE LAND,
 RED BLUFF CAMPING LEASE LAND,
 RED BLUFF ACCESS AREA LAND and
 NINGALOO MARINE PARK SOUTHERN
 INTERTIDAL AREA LAND.



Latitude and Longitude based on
 Geocentric Datum of Australia 1994

LEGEND

- Ningaloo Coastal Reserve Land
- Ningaloo Optional Area
- Ningaloo Coastal Strip
- Three Mile Camping Lease Land
- Red Bluff Access Area Land
- Red Bluff Camping Lease Land
- Ningaloo Marine Park Southern Intertidal Area Land
- Native Title Determination Boundary
- WCD2019/016 Gnulli, Gnulli #2 and Gnulli #3 - Yinggarda, Baiyungu and Thalanyji People
- Prescribed Body Corporate Boundary
- Baiyungu/Thalanyji

TENURE as at 29/06/2018

- Marine Park
- Miscellaneous Tenures
- Unallocated Crown Land
- Freehold
- Pastoral Leases
- General and Special Purpose Leases
- Reserves

DATA SOURCES
 Cadastral and Tenure information sourced from Landgate Spatial Cadastral Database (SCDB) as at 29 June 2018. Road names sourced from Landgate Road Centreline Dataset. Administrative boundaries are sourced from the Landgate Administrative Boundaries Dataset. Topographical data sourced from the PSMA Dataset. Coastlines and shorelines are interpreted from aerial photography or recorded from ground surveys. Islands shown are Unallocated Crown Land (UCL) unless otherwise specified. ILUA Area dataset sourced from Department of Biodiversity, Conservation and Attractions (DBCA) as at 21 September 2018. This dataset is a representation of the areas defined in the Indigenous Land Use Agreement (ILUA). In the event of any discrepancy between the ILUA and the areas depicted on the map, the written description shall take precedence.

DISCLAIMER
 For informational purposes only. This map is a pictorial representation of data extracted from Landgate Datasets and is intended to be an overview of general geographical information. Waterlines shown on this map do not necessarily depict an exact cadastral boundary. Native title application boundaries interpolated from descriptions held by the National Native Title Tribunal (NNTT) and Federal Court. Reference should be made to the NNTT for confirmation of this boundary for any legal purposes. In the event of any discrepancy between the written application boundary description and the areas depicted on this map the written description shall take precedence as the maps and/or enlargements are indicative only.

GRAPHIC SERVICES
 PRODUCED: 13/05/2020
 Street address: 1 Midland Square, Midland, WA 6056
 Postal address: PO Box 2222, Midland, WA 6936
 Tel: (08) 9273 7373 Fax: (08) 9250 3187
 email: graphic.services@landgate.wa.gov.au
 Internet: www.landgate.wa.gov.au



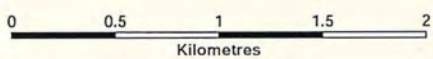


WCD2019/016
 Gnulli, Gnulli #2 and Gnulli #3 -
 Yinggarda, Baiyungu and Thalanyji People

GNULLI ILUA

SCHEDULE 3, MAP 3A

NINGALOO COASTAL RESERVE LAND,
 NINGALOO OPTIONAL AREA,
 NINGALOO COASTAL STRIP,
 THREE MILE CAMPING LEASE LAND,
 RED BLUFF CAMPING LEASE LAND,
 RED BLUFF ACCESS AREA LAND and
 NINGALOO MARINE PARK SOUTHERN
 INTERTIDAL AREA LAND.



Latitude and Longitude based on
 Geocentric Datum of Australia 1994

LEGEND

- Ningaloo Coastal Reserve Land
- Native Title Determination Boundary
- WCD2019/016 Gnulli, Gnulli #2 and Gnulli #3 - Yinggarda, Baiyungu and Thalanyji People

TENURE as at 29/06/2018

- Marine Park
- Miscellaneous Tenures
- Unallocated Crown Land
- Freehold
- Pastoral Leases
- General and Special Purpose Leases
- Reserves

DATA SOURCES
 Cadastral and Tenure information sourced from Landgate Spatial Cadastral Database (SCDB) as at 29 June 2018. Road names sourced from Landgate Road Centreline Dataset. Administrative boundaries are sourced from the Landgate Administrative Boundaries Dataset. Topographical data sourced from the PSMA Dataset.
 Coastlines and shorelines are interpreted from aerial photography or recorded from ground surveys. Islands shown are Unallocated Crown Land (UCL) unless otherwise specified.
 ILUA Area dataset sourced from Department of Biodiversity, Conservation and Attractions (DBCA) as at 21 September 2018. This dataset is a representation of the areas defined in the Indigenous Land Use Agreement (ILUA). In the event of any discrepancy between the ILUA and the areas depicted on the map, the written description shall take precedence.

DISCLAIMER
 For informational purposes only. This map is a pictorial representation of data extracted from Landgate Datasets and is intended to be an overview of general geospatial information.
 Waterlines shown on this map do not necessarily depict an exact cadastral boundary.
 Native title application boundaries interpolated from descriptions held by the National Native Title Tribunal (NNTT) and Federal Court.
 Reference should be made to the NNTT for confirmation of this boundary for any legal purposes.
 In the event of any discrepancy between the written application boundary description and the areas depicted on this map the written description shall take preference as the maps and/or enlargements are indicative only.

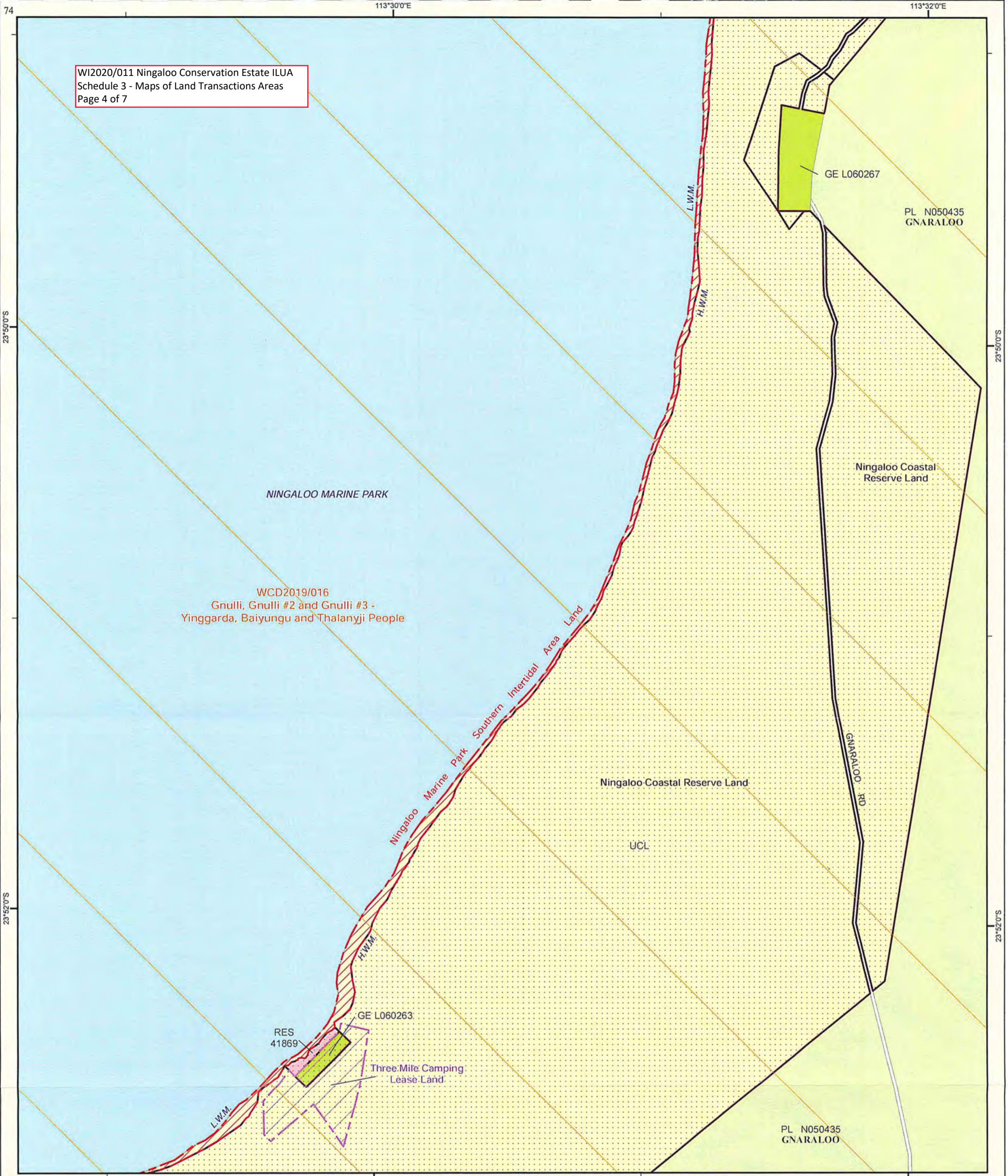
GRAPHIC SERVICES
 PRODUCED: 13/05/2020

Street address: 1 Midland Square, Midland, WA 6056
 Postal address: PO Box 2222, Midland, WA 6936
 Tel: (08) 9273 7373 Fax: (08) 9250 3187
 email: graphic.services@landgate.wa.gov.au
 Internet: www.landgate.wa.gov.au



© Western Australian Land Information Authority 2020

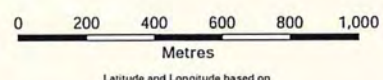




GNULLI ILUA

SCHEDULE 3, MAP 3B

NINGALOO COASTAL RESERVE LAND,
 NINGALOO OPTIONAL AREA,
 NINGALOO COASTAL STRIP,
 THREE MILE CAMPING LEASE LAND,
 RED BLUFF CAMPING LEASE LAND,
 RED BLUFF ACCESS AREA LAND and
 NINGALOO MARINE PARK SOUTHERN
 INTERTIDAL AREA LAND.



Latitude and Longitude based on Geocentric Datum of Australia 1994

LEGEND

- Ningaloo Coastal Reserve Land
- Ningaloo Marine Park Southern Intertidal Area Land
- Three Mile Camping Lease Land

Native Title Determination Boundary

- WCD2019/016 Gnulli, Gnulli #2 and Gnulli #3 - Yinggarda, Baiyungu and Thalanyji People

TENURE as at 29/06/2018

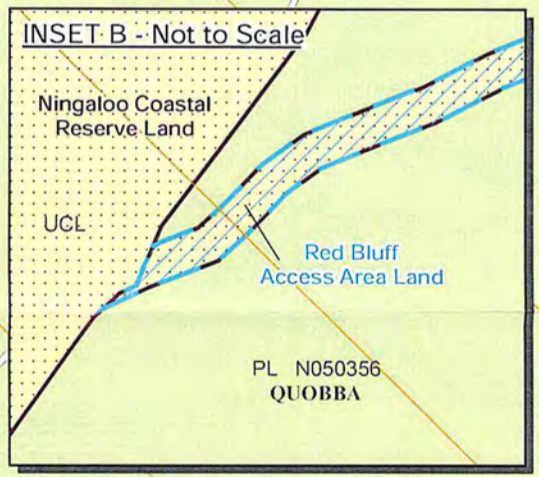
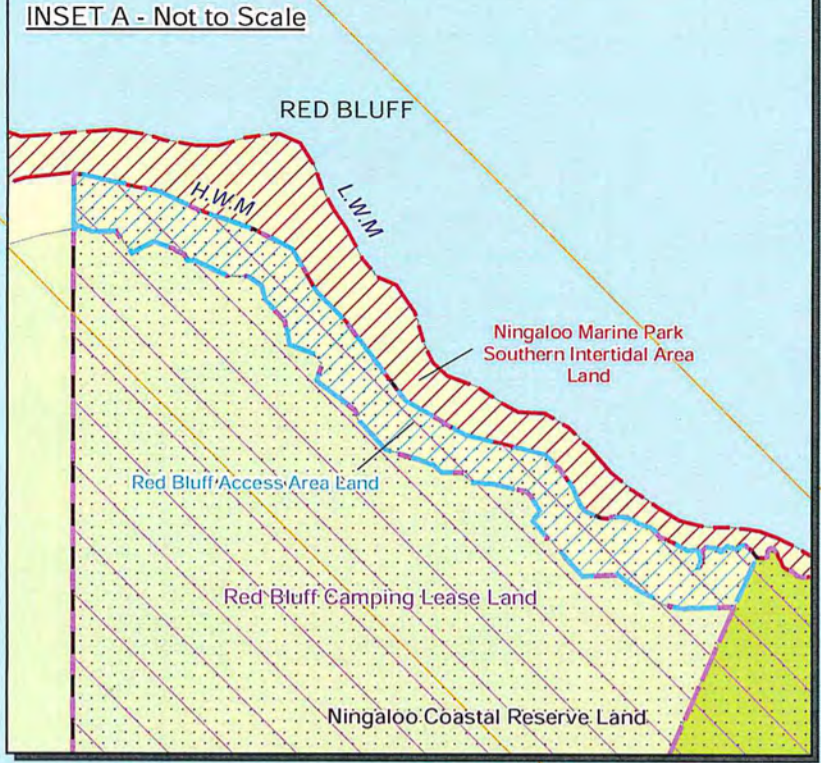
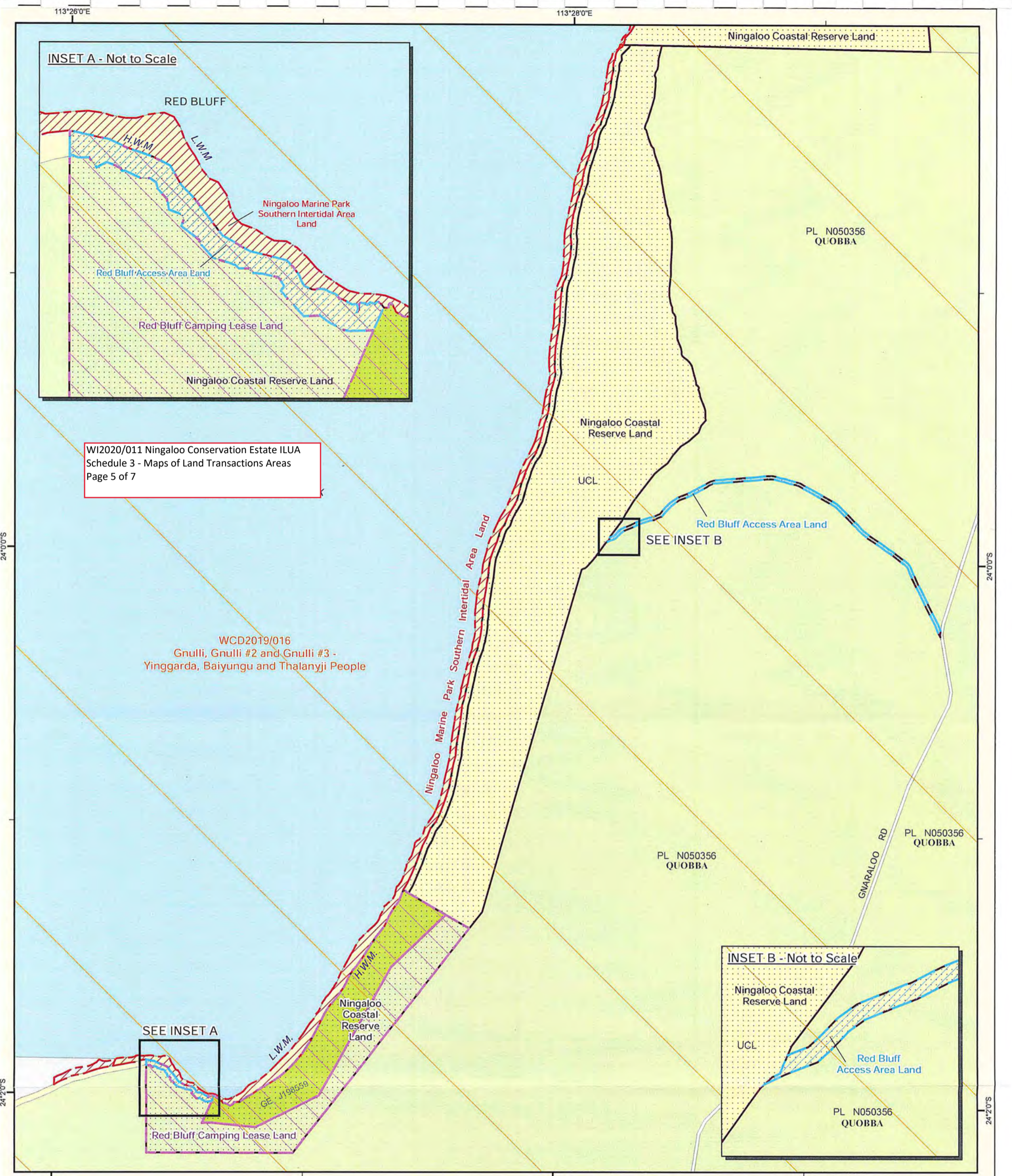
- Marine Park
- Miscellaneous Tenures
- Unallocated Crown Land
- Freehold
- Pastoral Leases
- General and Special Purpose Leases
- Reserves

DATA SOURCES
 Cadastral and Tenure information sourced from Landgate Spatial Cadastral Database (SCDB) as at 29 June 2018. Road names sourced from Landgate Road Centreline Dataset. Administrative boundaries are sourced from the Landgate Administrative Boundaries Dataset. Topographical data sourced from the PSMA Dataset. Coastlines and shorelines are interpreted from aerial photography or recorded from ground surveys. Islands shown are Unallocated Crown Land (UCL) unless otherwise specified. ILUA Area dataset sourced from Department of Biodiversity, Conservation and Attractions (DBCA) as at 21 September 2018. This dataset is a representation of the areas defined in the Indigenous Land Use Agreement (ILUA). In the event of any discrepancy between the ILUA and the areas depicted on the map, the written description shall take precedence.

DISCLAIMER
 For informational purposes only. This map is a pictorial representation of data extracted from Landgate Datasets and is intended to be an overview of general geospatial information. Waterlines shown on this map do not necessarily depict an exact cadastral boundary. Native title application boundaries interpolated from descriptions held by the National Native Title Tribunal (NNTT) and Federal Court. Reference should be made to the NNTT for confirmation of this boundary for any legal purposes. In the event of any discrepancy between the written application boundary description and the areas depicted on this map the written description shall take preference as the maps and/or enlargements are indicative only.

GRAPHIC SERVICES
 PRODUCED: 13/05/2020
 Street address: 1 Midland Square, Midland, WA 6056
 Postal address: PO Box 2222, Midland, WA 6936
 Tel: (08) 9273 7373 Fax: (08) 9250 3187
 email: graphic.services@landgate.wa.gov.au
 Internet: www.landgate.wa.gov.au





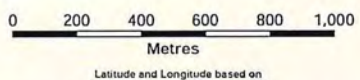
WI2020/011 Ningaloo Conservation Estate ILUA
 Schedule 3 - Maps of Land Transactions Areas
 Page 5 of 7

WCD2019/016
 Gnulli, Gnulli #2 and Gnulli #3 -
 Yinggarda, Baiyungu and Thalanyji People

GNULLI ILUA

SCHEDULE 3, MAP 3C

NINGALOO COASTAL RESERVE LAND,
 NINGALOO OPTIONAL AREA,
 NINGALOO COASTAL STRIP,
 THREE MILE CAMPING LEASE LAND,
 RED BLUFF CAMPING LEASE LAND,
 RED BLUFF ACCESS AREA LAND and
 NINGALOO MARINE PARK SOUTHERN
 INTERTIDAL AREA LAND.



Latitude and Longitude based on
 Geocentric Datum of Australia 1994

LEGEND

- Ningaloo Coastal Reserve Land
- Ningaloo Marine Park Southern Intertidal Area Land
- Red Bluff Camping Lease Land
- Red Bluff Access Area Land

Native Title Determination Boundary

- WCD2019/016 Gnulli, Gnulli #2 and Gnulli #3 - Yinggarda, Baiyungu and Thalanyji People

TENURE as at 29/06/2018

- Marine Park
- Miscellaneous Tenures
- Unallocated Crown Land
- Freehold
- Pastoral Leases
- General and Special Purpose Leases
- Reserves

DATA SOURCES
 Cadastral and Tenure information sourced from Landgate Spatial Cadastral Database (SCDB) as at 29 June 2018. Road names sourced from Landgate Road Centreline Dataset. Administrative boundaries are sourced from the Landgate Administrative Boundaries Dataset. Topographical data sourced from the PSMA Dataset. Coastlines and shorelines are interpreted from aerial photography or recorded from ground surveys. Islands shown are Unallocated Crown Land (UCL) unless otherwise specified. ILUA Area dataset sourced from Department of Biodiversity, Conservation and Attractions (DBCA) as at 21 September 2018. This dataset is a representation of the areas defined in the Indigenous Land Use Agreement (ILUA). In the event of any discrepancy between the ILUA and the areas depicted on the map, the written description shall take precedence.

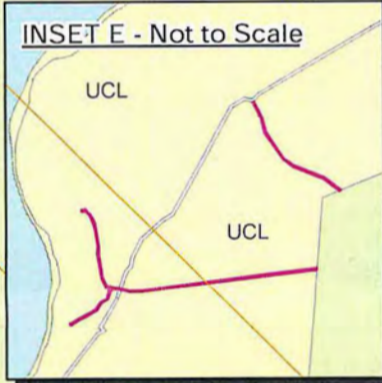
DISCLAIMER
 For informational purposes only. This map is a pictorial representation of data extracted from Landgate Datasets and is intended to be an overview of general geographical information. Waterlines shown on this map do not necessarily depict an exact cadastral boundary. Native title application boundaries interpolated from descriptions held by the National Native Title Tribunal (NNTT) and Federal Court. Reference should be made to the NNTT for confirmation of this boundary for any legal purposes. In the event of any discrepancy between the written application boundary description and the areas depicted on this map the written description shall take precedence as the maps and/or enlargements are indicative only.

GRAPHIC SERVICES
 PRODUCED: 13/05/2020

Street address: 1 Midland Square, Midland, WA 6056
 Postal address: PO Box 2222, Midland, WA 6936
 Tel: (08) 9273 7373 Fax: (08) 9250 3187
 email: graphic.services@landgate.wa.gov.au
 Internet: www.landgate.wa.gov.au

Landgate
 ©Western Australian Land Information Authority 2020



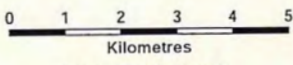


WCD2019/016
 Gnulli, Gnulli #2 and Gnulli #3 -
 Yinggarda, Baiyungu and Thalanyji People

GNULLI ILUA

SCHEDULE 3, MAP 4

GNARALOO ACCESS EASEMENTS



Latitude and Longitude based on Geocentric Datum of Australia 1994

LEGEND

- Pastoral Access Easements Land
- Native Title Determination Boundary
- WCD2019/016 Gnulli, Gnulli #2 and Gnulli #3 - Yinggarda, Baiyungu and Thalanyji People
- Prescribed Body Corporate Boundary
- Baiyungu/Thalanyji

TENURE as at 29/06/2018

- Marine Park
- Miscellaneous Tenures
- Unallocated Crown Land
- Freehold
- Pastoral Leases
- General and Special Purpose Leases
- Reserves

DATA SOURCES

Cadastral and Tenure information sourced from Landgate Spatial Cadastral Database (SCDB) as at 29 June 2018. Road names sourced from Landgate Road Centreline Dataset. Administrative boundaries are sourced from the Landgate Administrative Boundaries Dataset. Topographical data sourced from the PSMA Dataset. Coastlines and shorelines are interpreted from aerial photography or recorded from ground surveys. Islands shown are Unallocated Crown Land (UCL) unless otherwise specified. ILUA Area dataset sourced from Department of Biodiversity, Conservation and Attractions (DBCA) as at 21 September 2018. This dataset is a representation of the areas defined in the Indigenous Land Use Agreement (ILUA). In the event of any discrepancy between the ILUA and the areas depicted on the map, the written description shall take precedence.

DISCLAIMER

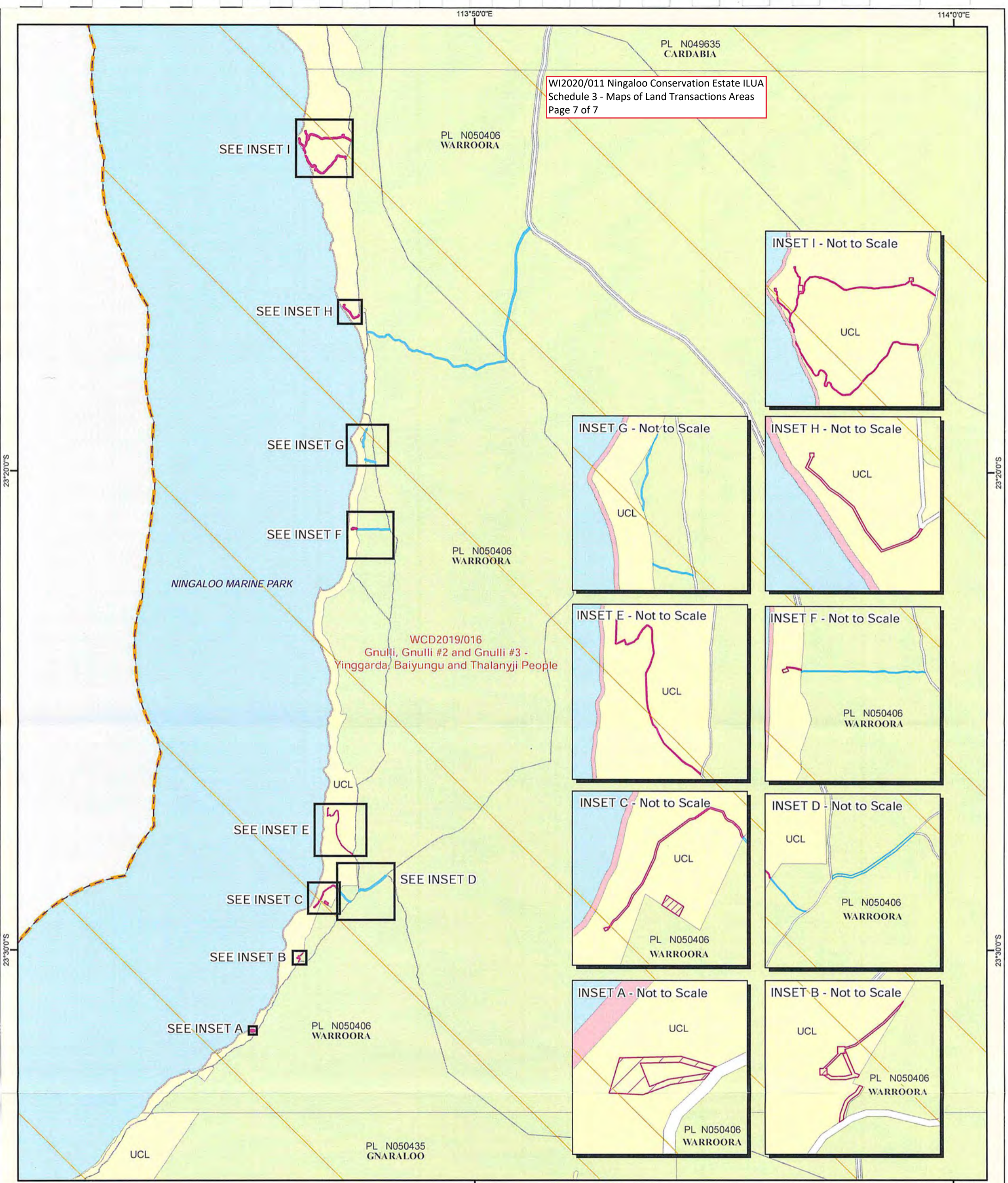
For informational purposes only. This map is a pictorial representation of data extracted from Landgate Datasets and is intended to be an overview of general geospatial information. Boundaries shown on this map do not necessarily depict an exact cadastral boundary. Native title application boundaries interpolated from descriptions held by the National Native Title Tribunal (NNTT) and Federal Court. Reference should be made to the NNTT for confirmation of this boundary for any legal purposes. In the event of any discrepancy between the written application boundary description and the areas depicted on this map the written description shall take precedence as the maps and/or enlargements are indicative only.

GRAPHIC SERVICES
 PRODUCED: 13/05/2020

Street address: 1 Midland Square, Midland, WA 6056
 Postal address: PO Box 2222, Midland, WA 6936
 Tel: (08) 9273 7373 Fax: (08) 9250 3187
 email: graphic.services@landgate.wa.gov.au
 Internet: www.landgate.wa.gov.au

Landgate
 ©Western Australian Land Information Authority 2020





WI2020/011 Ningaloo Conservation Estate ILUA
 Schedule 3 - Maps of Land Transactions Areas
 Page 7 of 7

SEE INSET I

SEE INSET H

SEE INSET G

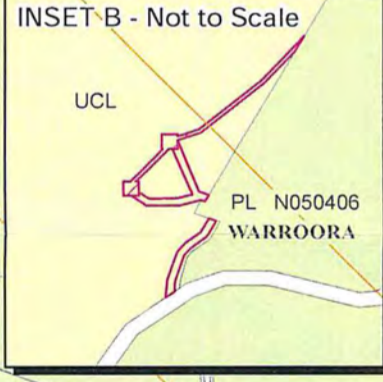
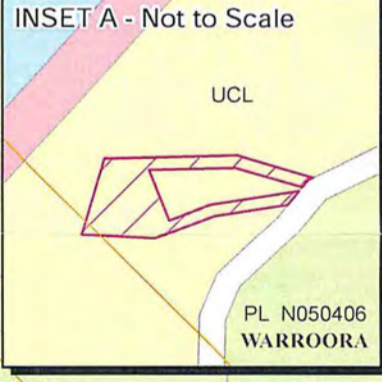

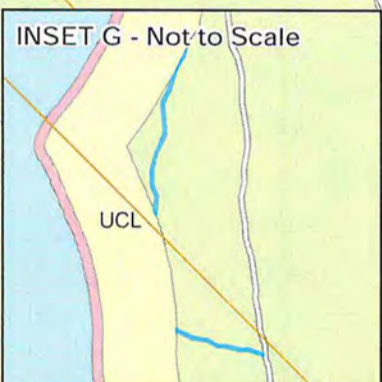
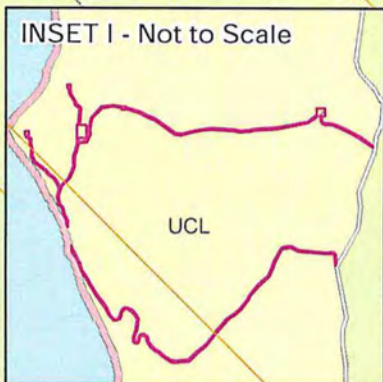
SEE INSET F

SEE INSET E

SEE INSET C

SEE INSET B

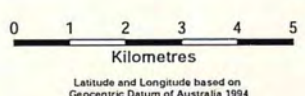
SEE INSET A



GNULLI ILUA

SCHEDULE 3, MAP 5

WARROORA ACCESS EASEMENTS



LEGEND

- Public Access Easements Land
- Pastoral Access Easements Land
- Native Title Determination Boundary
- WCD2019/016 Gnulli, Gnulli #2 and Gnulli #3 - Yinggarda, Baiyungu and Thalanyji People
- Prescribed Body Corporate Boundary
- Baiyungu/Thalanyji

TENURE as at 29/06/2018

- Marine Park
- Miscellaneous Tenures
- Unallocated Crown Land
- Freehold
- Pastoral Leases
- General and Special Purpose Leases
- Reserves

DATA SOURCES
 Cadastral and Tenure information sourced from Landgate Spatial Cadastral Database (SCDB) as at 29 June 2018. Road names sourced from Landgate Road Centreline Dataset. Administrative boundaries are sourced from the Landgate Administrative Boundaries Dataset. Topographical data sourced from the PSMA Dataset. Coastlines and shorelines are interpreted from aerial photography or recorded from ground surveys. Islands shown are Unallocated Crown Land (UCL) unless otherwise specified. ILUA Area dataset sourced from Department of Biodiversity, Conservation and Attractions (DBCA) as at 21 September 2018. This dataset is a representation of the areas defined in the Indigenous Land Use Agreement (ILUA). In the event of any discrepancy between the ILUA and the areas depicted on the map, the written description shall take precedence.

DISCLAIMER
 For informational purposes only. This map is a pictorial representation of data extracted from Landgate Datasets and is intended to be an overview of general geospatial information. Waterlines shown on this map do not necessarily depict an exact cadastral boundary. Native title application boundaries interpolated from descriptions held by the National Native Title Tribunal (NNTT) and Federal Court. Reference should be made to the NNTT for confirmation of this boundary for any legal purposes. In the event of any discrepancy between the written application boundary description and the areas depicted on this map the written description shall take preference as the maps and/or enlargements are indicative only.

GRAPHIC SERVICES
 PRODUCED: 13/05/2020

Street address: 1 Midland Square, Midland, WA 6056
 Postal address: PO Box 2222, Midland, WA 6936
 Tel: (08) 9273 7373 Fax: (08) 9250 3187
 email: graphic.services@landgate.wa.gov.au
 Internet: www.landgate.wa.gov.au

© Western Australian Land Information Authority 2020

